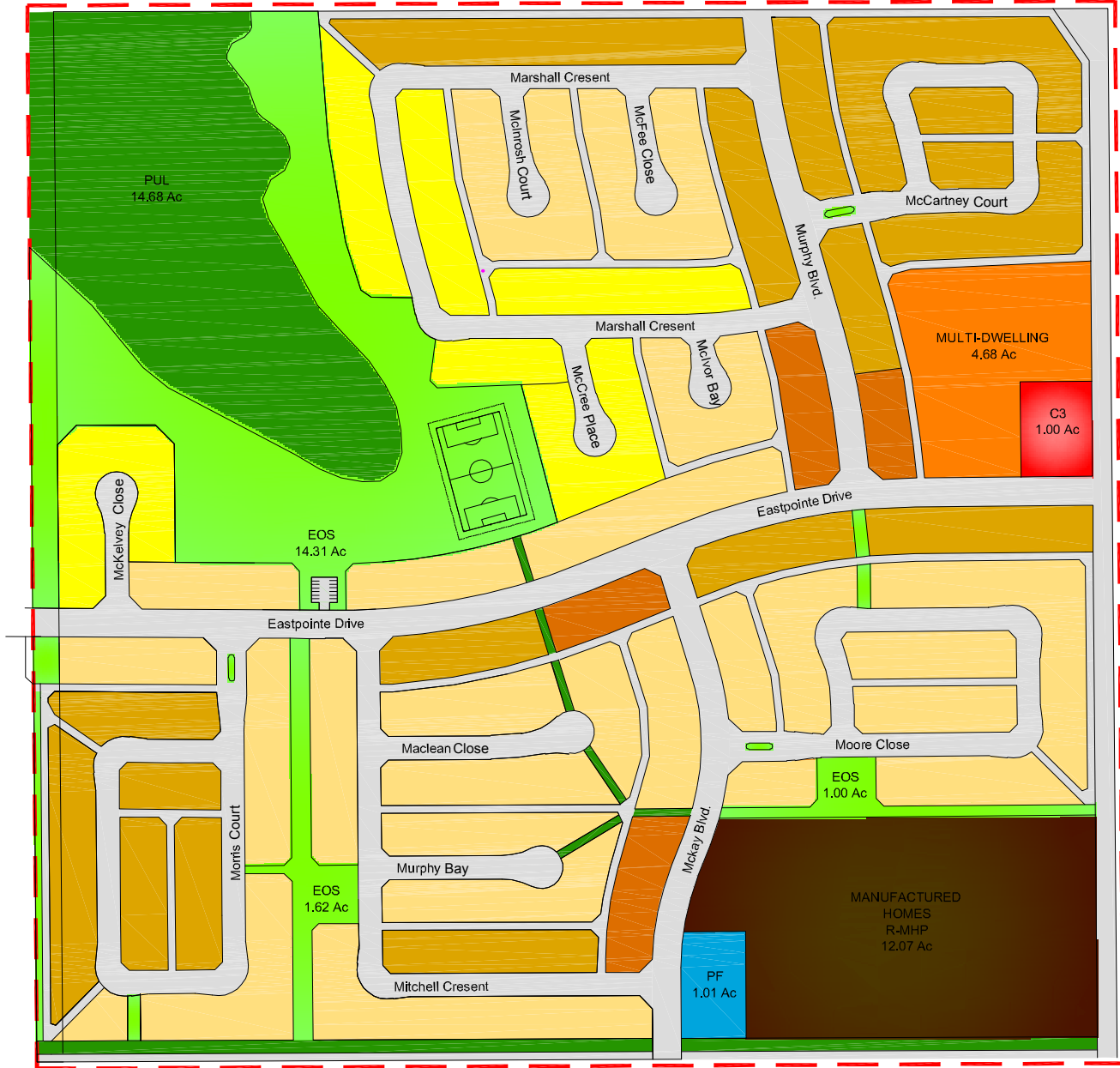














FIGURE 4.0



**LEGEND**

- |  |                                  |   |                                |
|--|----------------------------------|---|--------------------------------|
|  | ASP BOUNDARY                     |  | COMMERCIAL LOCAL (C-3)         |
|  | SINGLE DWELLING (R1-L)           |  | PUBLIC FACILITY (PF)           |
|  | SINGLE DWELLING (R1-M)           |  | ENVIRONMENTAL OPEN SPACE (EOS) |
|  | SINGLE DWELLING (R1-S)           |  | PUBLIC UTILITY LOT             |
|  | RESIDENTIAL MULTI-DWELLING (R-2) |  | ROADS AND LANES                |
|  | MULTI-DWELLING RESIDENTIAL (R-3) |   |                                |
|  | MANUFACTURE HOME PARK (R-MHP)    |   |                                |



JANUARY 2019

**CONCEPT PLAN**  
MCKAY RIDGE - AREA STRUCTURE PLAN

